

Legend

Alignment

- Cut & Cover
- Retained Cut
- Surface
- Viaduct
- Station Locations
- Additional FST lengths as a result of New 'Medium' impacts
- EIAR proposed Floating Slab Track (FST) removed as a result of receptor to be demolished



P01	22/2/24	Final Issue	JL	PB	ME	RH
Rev.	Date	Purpose of revision	Drawn	Check'd	Rev'd	Appr'd
<div>JACOBS</div> <div>IDOM</div>						
Client <div><div>TII</div><div>Bonneagar Iompair Éireann Transport Infrastructure Ireland</div></div>						
Project <div>METROLINK</div>						
Drawing Title <div>Figure 14.8 EIAR proposed locations for Floating Slab Track</div>						
Drawing Status <div>Final</div>						
Scale @ A3		1:10,000			DO NOT SCALE	
Jacobs No.		32108600				
Client No.						
Drawing No. <div>ML1-JAI-EIA-ROUT_XX-DR-Y40021</div>						Rev <div>P01</div>
This drawing is not to be used in whole or in part other than for the intended purpose and project as defined on this drawing. Refer to the contract for full terms and conditions.						



Legend

Alignment

- Cut & Cover
- Retained Cut
- Surface
- Tunnel
- Station Locations
- Additional FST lengths as a result of New 'Medium' impacts
- EIAR corrected FST for O'Scanail Veterinary Hospital

P01	22/2/24	Final Issue	JL	PB	ME	RH
Rev.	Date	Purpose of revision	Drawn	Check'd	Rev'd	App'r'd
Client						
Project						
Drawing Title		Figure 14.8 EIAR proposed locations for Floating Slab Track				
Drawing Status		Final				
Scale @ A3	1:10,000				DO NOT SCALE	
Jacobs No.	32108600					
Client No.						
Drawing No.	ML1-JAI-EIA-ROUT_XX-DR-Y40022				Rev	P01
This drawing is not to be used in whole in or part other than for the intended purpose and project as defined on this drawing. Refer to the contract for full terms and conditions.						

Path: \\gisb00001\GISProd\Metro\Working\Owl Hearing\Owl_Hearing.aprx



Legend

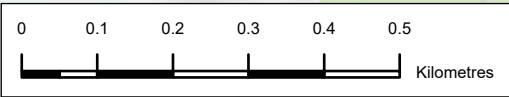
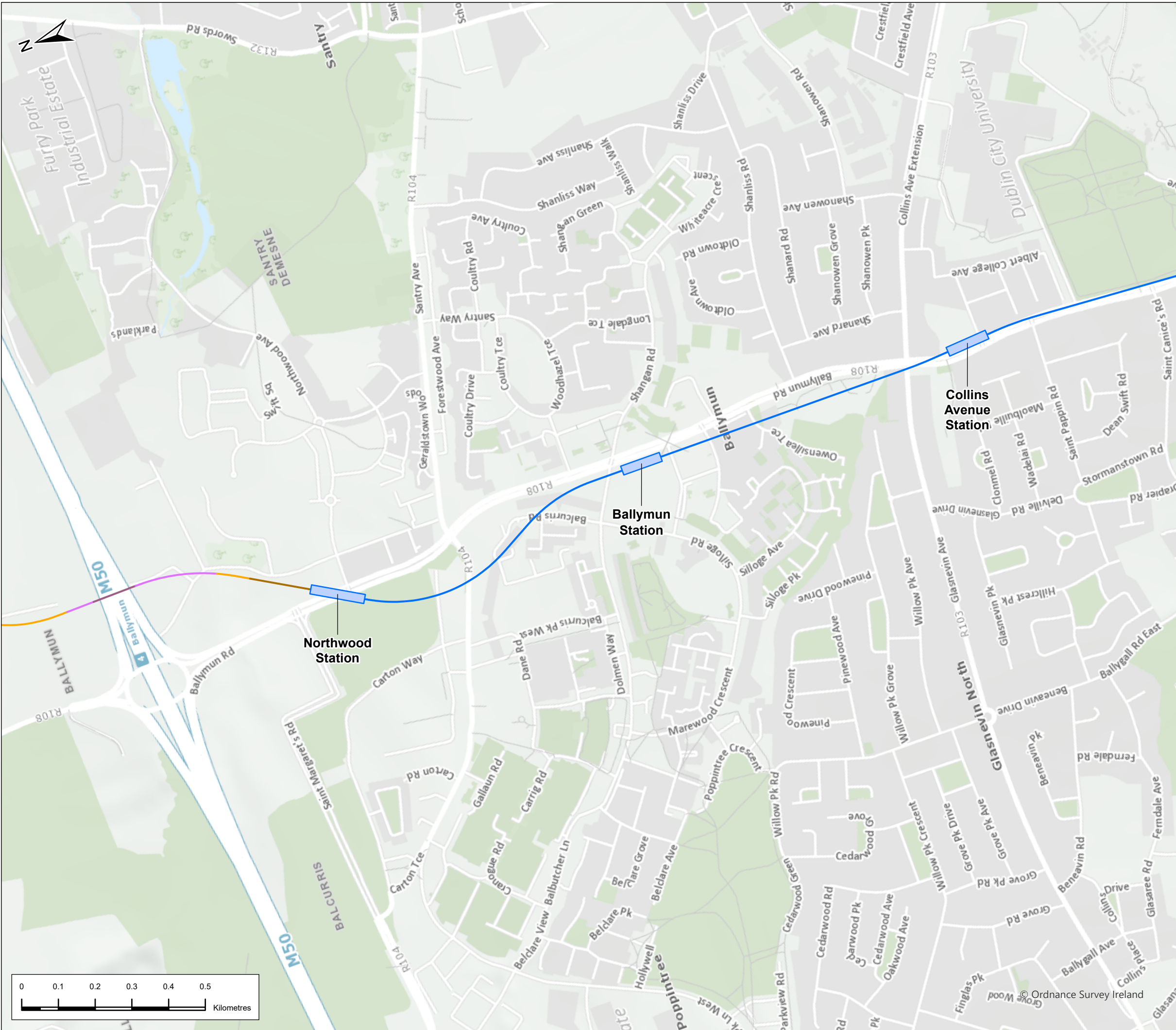
Alignment

- Cut & Cover
- Incline
- Retained Cut
- Surface
- Tunnel
- Station Locations

P01	22/2/24	Final Issue	JL	PB	ME	RH
Rev.	Date	Purpose of revision	Drawn	Check'd	Rev'd	Appr'd
<div><div>JACOBS</div><div>IDOM</div></div>						
<div>Client</div> <div></div>						
<div>Project</div> <div>METROLINK</div>						
<div>Drawing Title</div> <div>Figure 14.8 EIAR proposed locations for Floating Slab Track</div>						
<div>Drawing Status</div> <div>Final</div>						
Scale @ A3		1:10,000	DO NOT SCALE			
Jacobs No.		32108600				
Client No.						
Drawing No.		ML1-JAI-EIA-ROUT_XX-DR-Y40023				Rev P01
This drawing is not to be used in whole in or part other than for the intended purpose and project as defined on this drawing. Refer to the contract for full terms and conditions.						

© Ordnance Survey Ireland

Path: \\gisb00001\GISProd\Metro\Working\Oriel Hearing\Oriel_Hearing.aprx



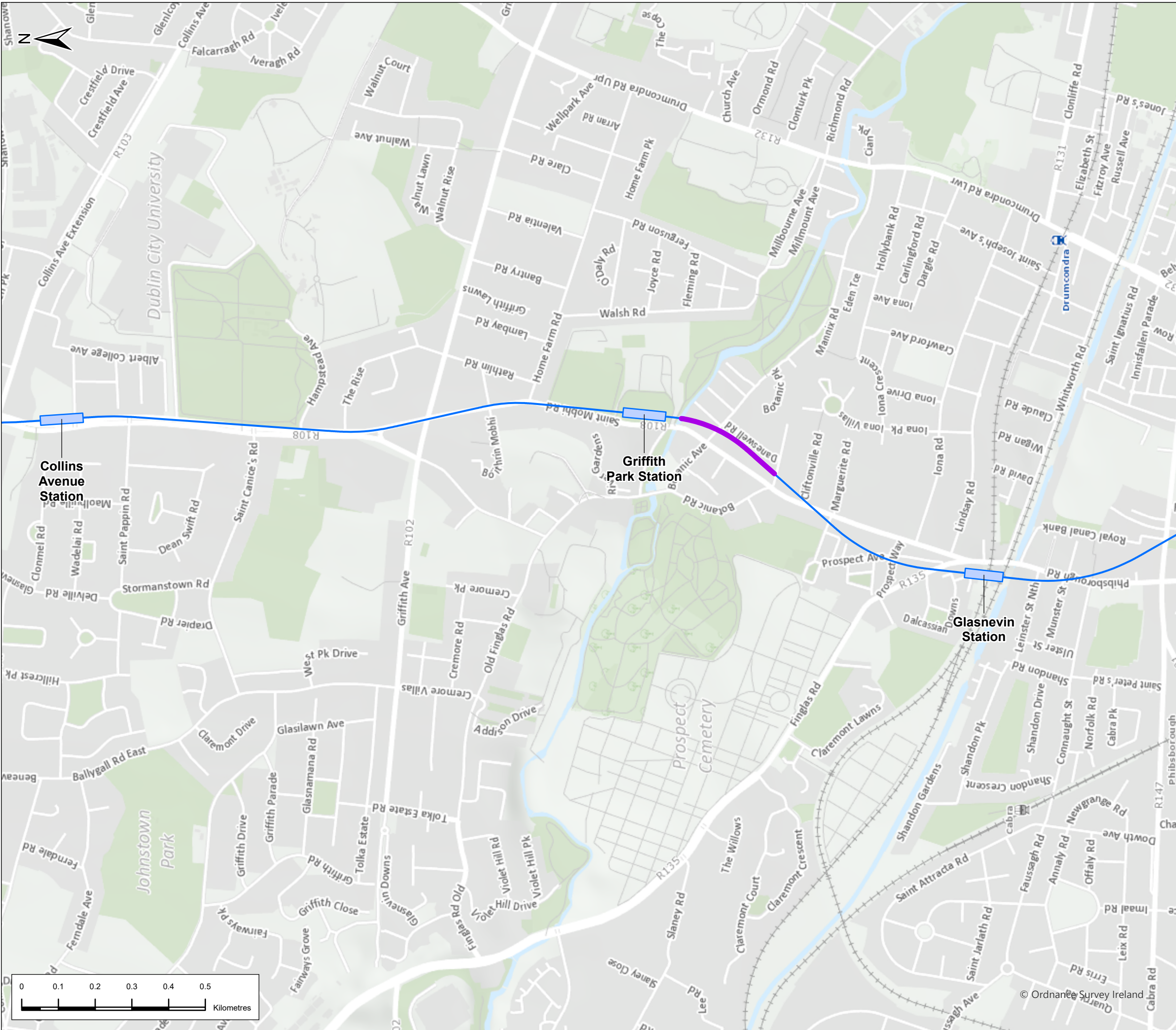
Legend

Alignment

- Cut & Cover
- Incline
- Retained Cut
- Tunnel
- Viaduct
- Station Locations



P01	22/2/24	Final Issue	JL	PB	ME	RH
Rev.	Date	Purpose of revision	Drawn	Check'd	Rev'd	Appr'd
<div>JACOBS</div> <div>IDOM</div>						
Client <div><div>TII</div><div>Bonneagar Ionpair Éireann Transport Infrastructure Ireland</div></div>						
Project <div>METROLINK</div>						
Drawing Title <div>Figure 14.8 EIAR proposed locations for Floating Slab Track</div>						
Drawing Status <div>Final</div>						
Scale @ A3		1:10,000			DO NOT SCALE	
Jacobs No.		32108600				
Client No.						
Drawing No. <div>ML1-JAI-EIA-ROUT_XX-DR-Y40024</div>						Rev <div>P01</div>
This drawing is not to be used in whole in or part other than for the intended purpose and project as defined on this drawing. Refer to the contract for full terms and conditions.						



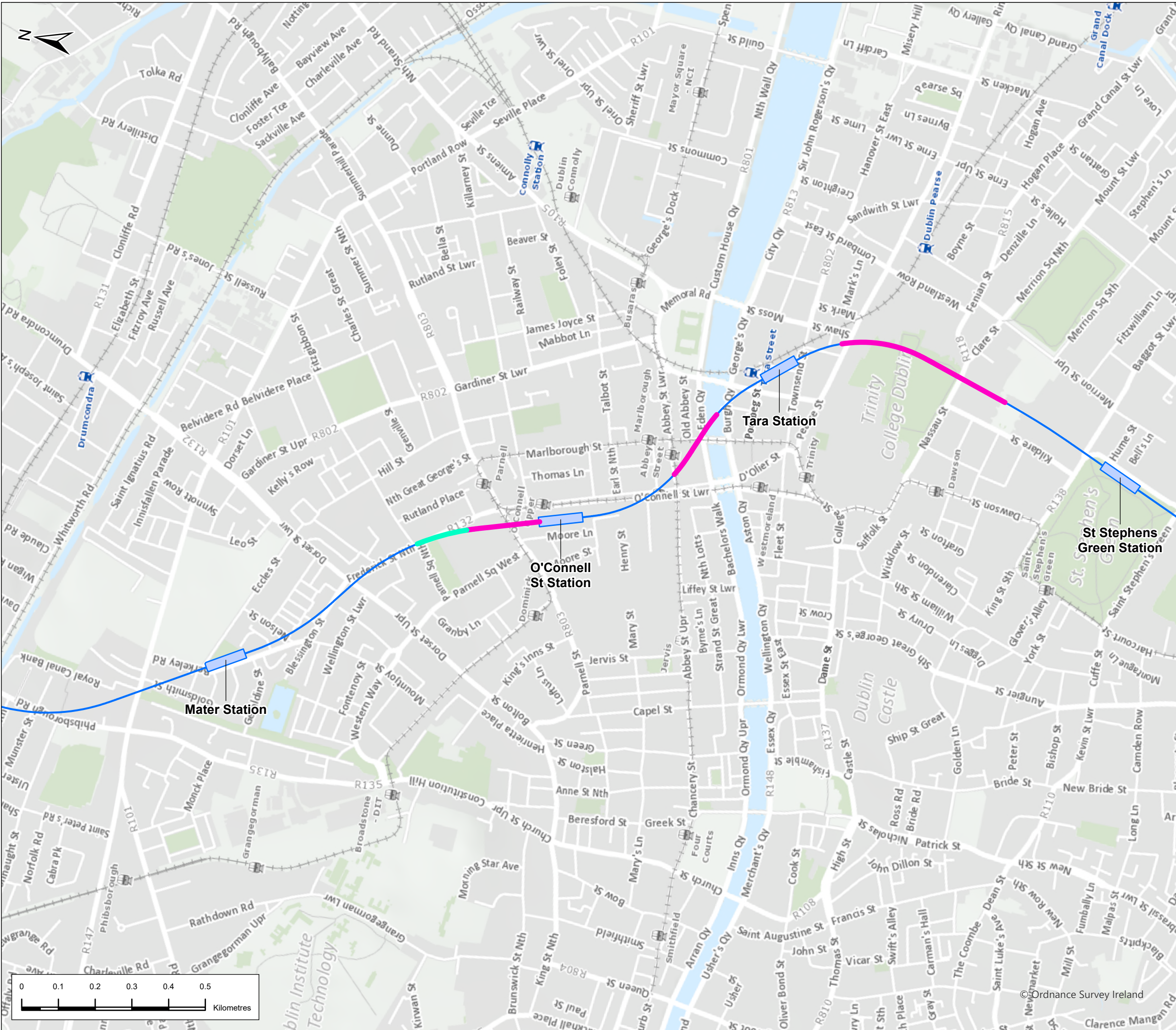
Legend

Alignment

- Tunnel
- Station Locations
- Additional FST lengths as a result of New 'Medium' impacts

P01	22/2/24	Final Issue	JL	PB	ME	RH
Rev.	Date	Purpose of revision	Drawn	Check'd	Rev'd	App'r'd
<div></div>						
<div><p>Client</p></div>						
<div><p>Project</p></div>						
<div><p>Drawing Title</p><p>Figure 14.8 EIAR proposed locations for Floating Slab Track</p></div>						
<div><p>Drawing Status</p><p>Final</p></div>						
Scale @ A3		1:10,000	DO NOT SCALE			
Jacobs No.		32108600				
Client No.						
Drawing No.		ML1-JAI-EIA-ROUT_XX-DR-Y40025				Rev P01
This drawing is not to be used in whole in or part other than for the intended purpose and project as defined on this drawing. Refer to the contract for full terms and conditions.						

Path: \\gisb001\GISProj\Metro\Working\001 Hearing\001_Hearing.aprx



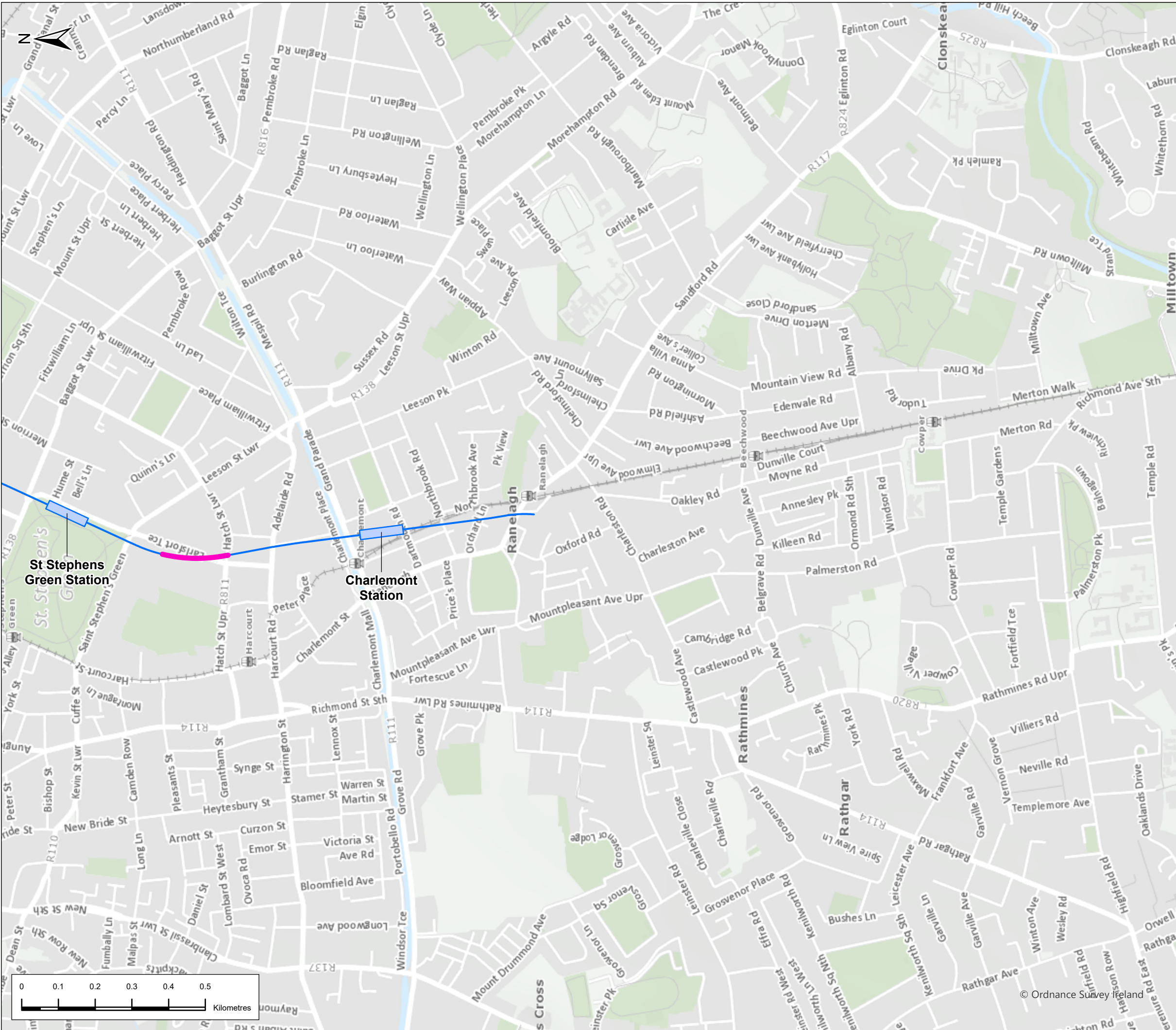
Legend

Alignment

- Tunnel
- Station Locations
- EIAR proposed Floating Slab Track (FST)
- Additional FST lengths as a result of:
Rotunda Hospital development footprint



P01	22/2/24	Final Issue	JL	PB	ME	RH
Rev.	Date	Purpose of revision	Drawn	Check'd	Rev'd	App'r'd
<div>JACOBS IDOM</div>						
<div>Client</div> <div><div>TII</div><div>Bonneagar Iompar Éireann Transport Infrastructure Ireland</div></div>						
<div>Project</div> <div>METROLINK</div>						
<div>Drawing Title</div> <div>Figure 14.8 EIAR proposed locations for Floating Slab Track</div>						
<div>Drawing Status</div> <div>Final</div>						
Scale @ A3		1:10,000	DO NOT SCALE			
Jacobs No.		32108600				
Client No.						
Drawing No.						Rev
ML1-JAI-EIA-ROUT_XX-DR-Y40026						P01
This drawing is not to be used in whole in or part other than for the intended purpose and project as defined on this drawing. Refer to the contract for full terms and conditions.						



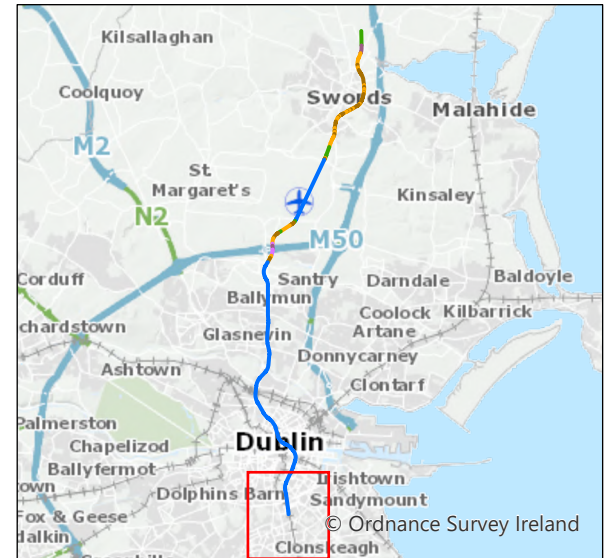
Legend

Alignment

Tunnel

Station Locations

EIAR proposed Floating Slab Track (FST)



P01	22/2/24	Final Issue	JL	PB	ME	RH
Rev.	Date	Purpose of revision	Drawn	Check'd	Rev'd	App'r'd
<div>JACOBS</div> <div>IDOM</div>						
<div>Client</div> <div><div>TII</div><div>Bonneagair Iompair Éireann Transport Infrastructure Ireland</div></div>						
<div>Project</div> <div>METROLINK</div>						
<div>Drawing Title</div> <div>Figure 14.8 EIAR proposed locations for Floating Slab Track</div>						
<div>Drawing Status</div> <div>Final</div>						
Scale @ A3		1:10,000	DO NOT SCALE			
Jacobs No.		32108600				
Client No.						
Drawing No.						Rev
ML1-JAI-EIA-ROUT_XX-DR-Y40027						P01
This drawing is not to be used in whole in or part other than for the intended purpose and project as defined on this drawing. Refer to the contract for full terms and conditions.						